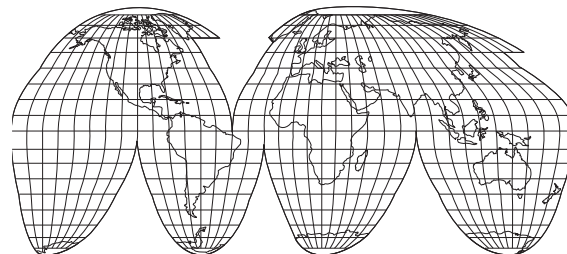


# World Flight 2004



Cartografia essenziale



# 1° tappa: Oakland - Burbank

**From: Metropolitan Oakland Intl**  
**To: Burbank Glendale Pasadena**

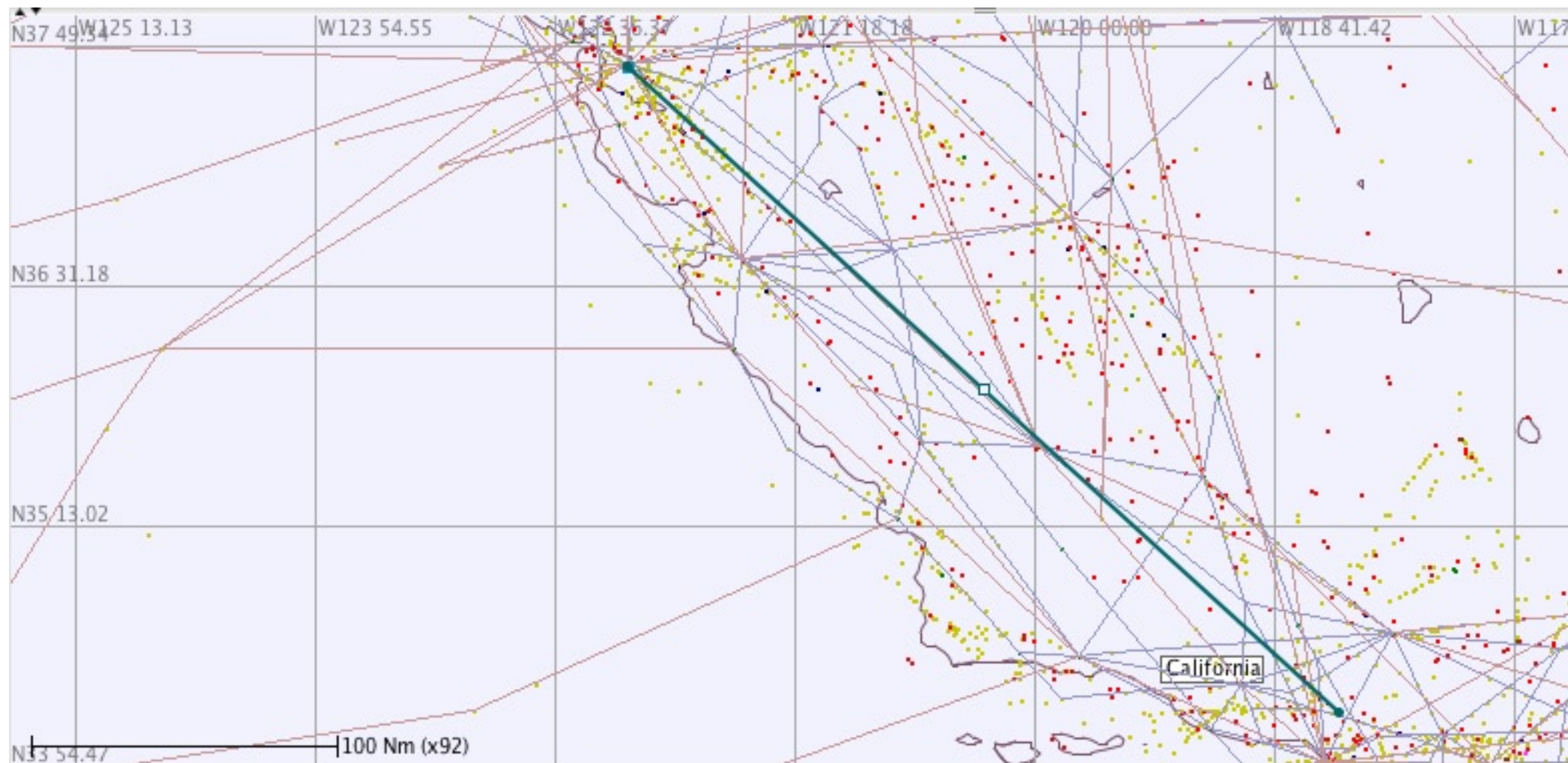
**Alt.: From: 6 To: 778**

**HDG: From : 302° / To : 122°**

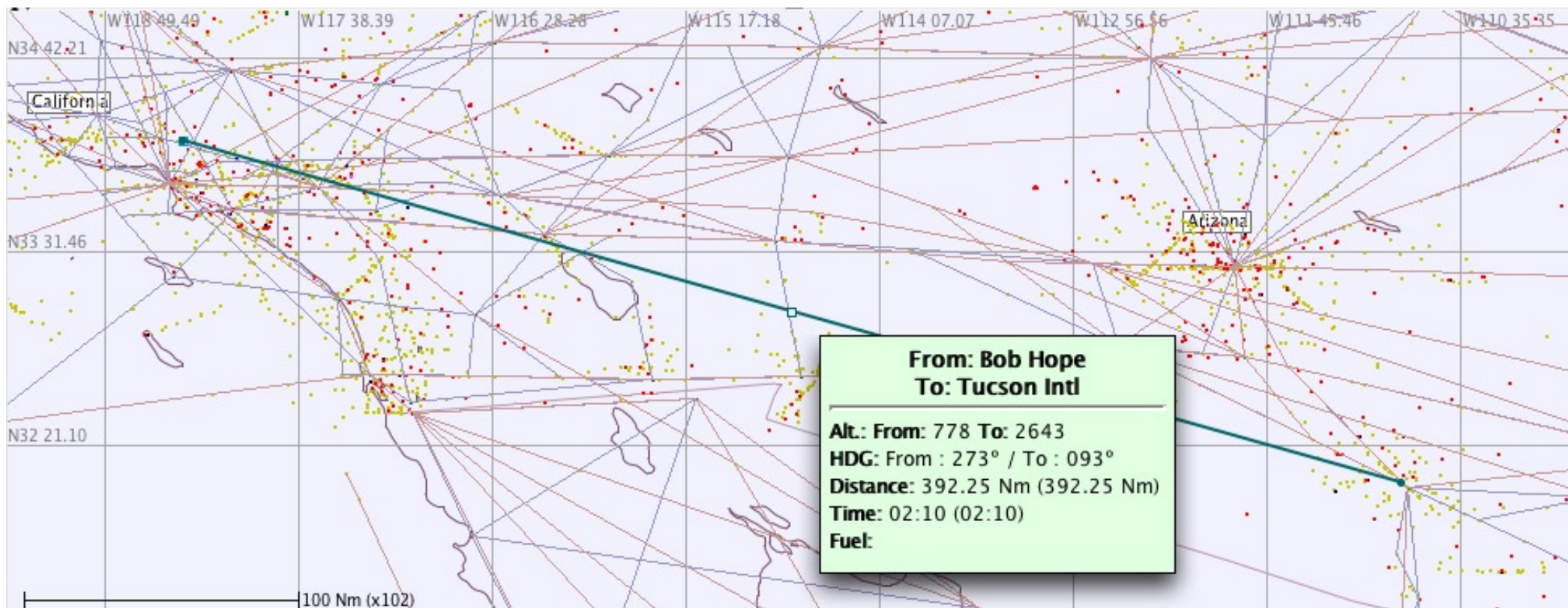
**Distance: 282.08 Nm (282.08 Nm)**

**Time: 02:18 (02:18)**

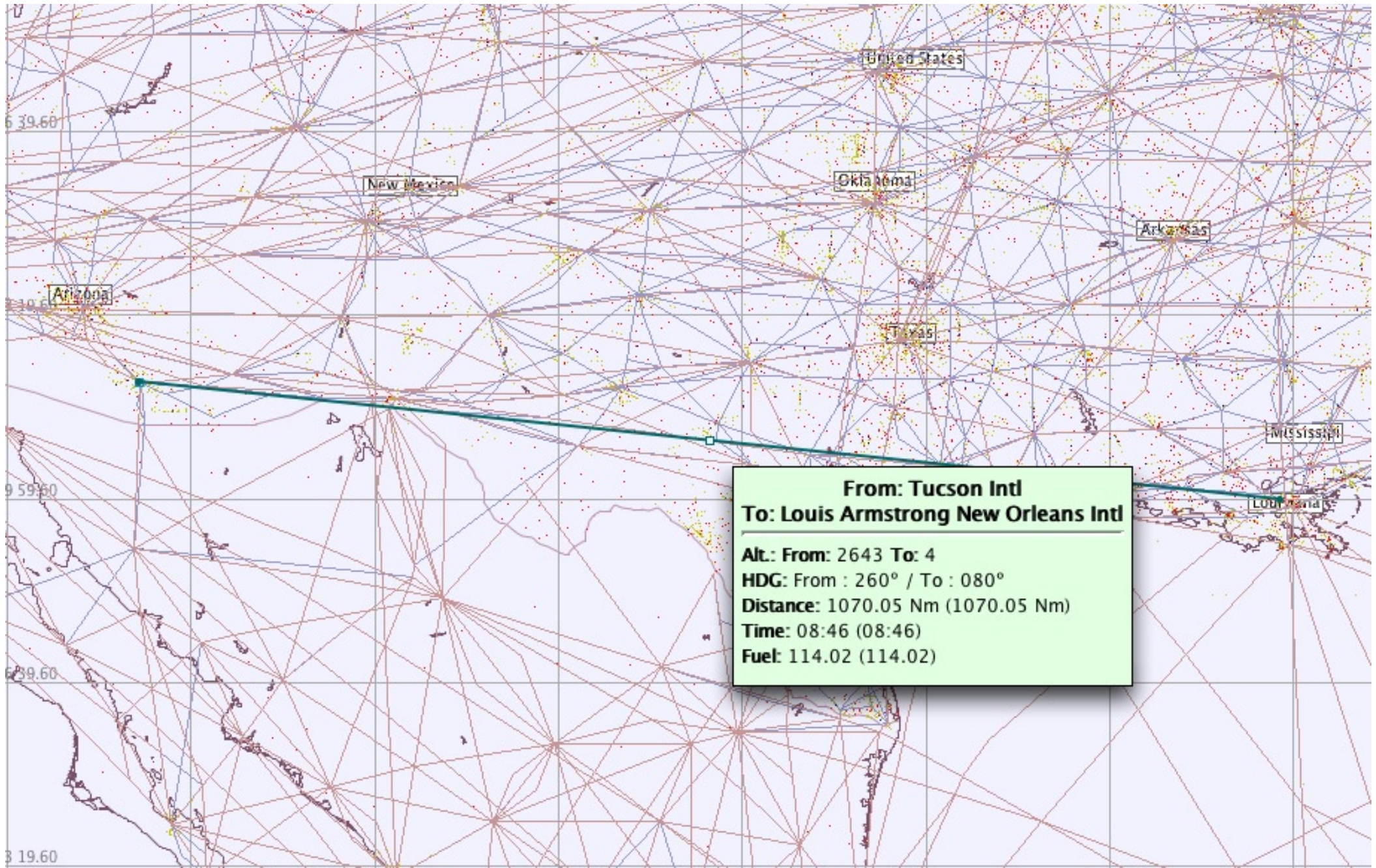
**Fuel: 30.06 (30.06)**



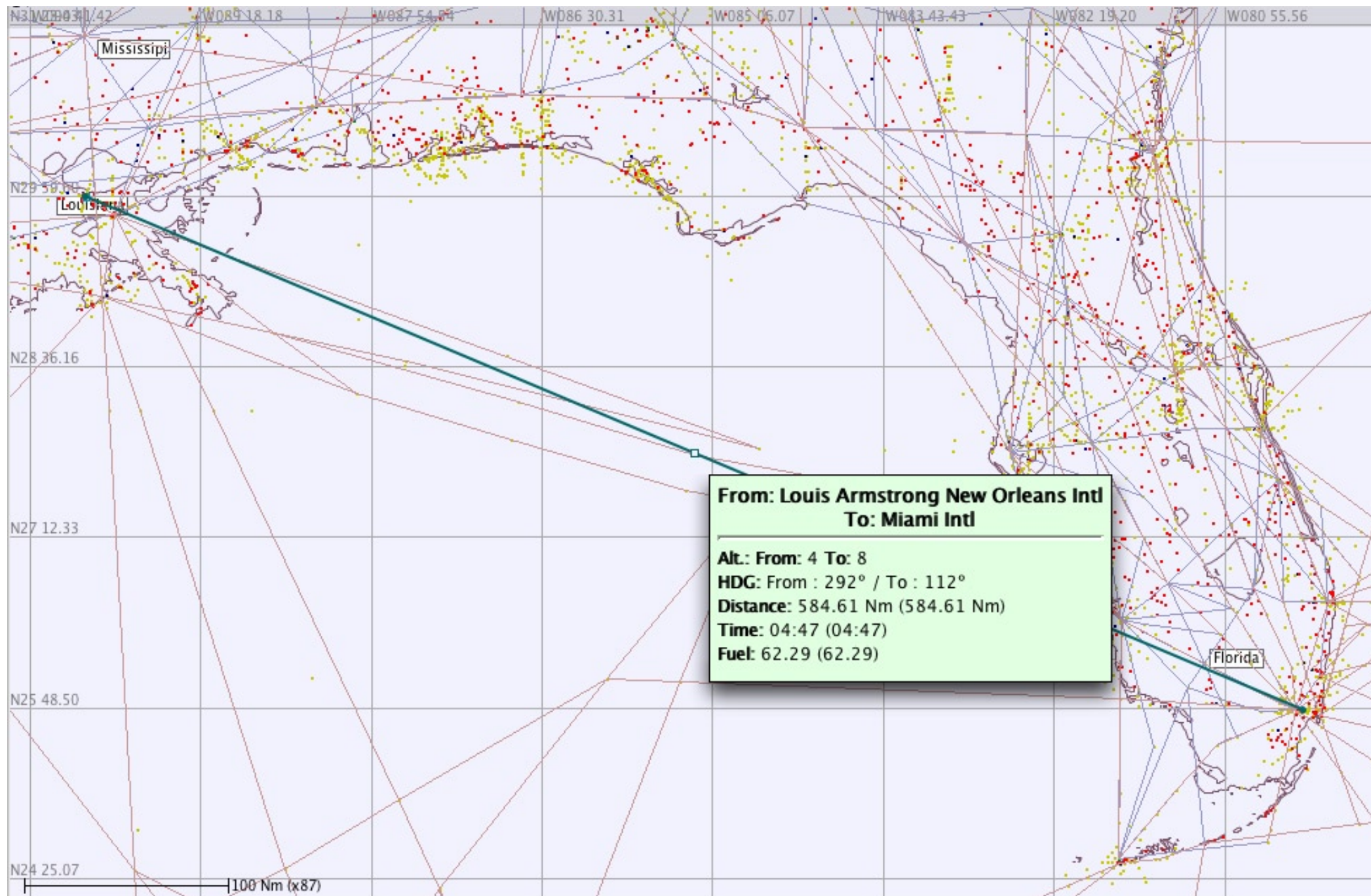
## 2° tappa: Burbank - Tucson



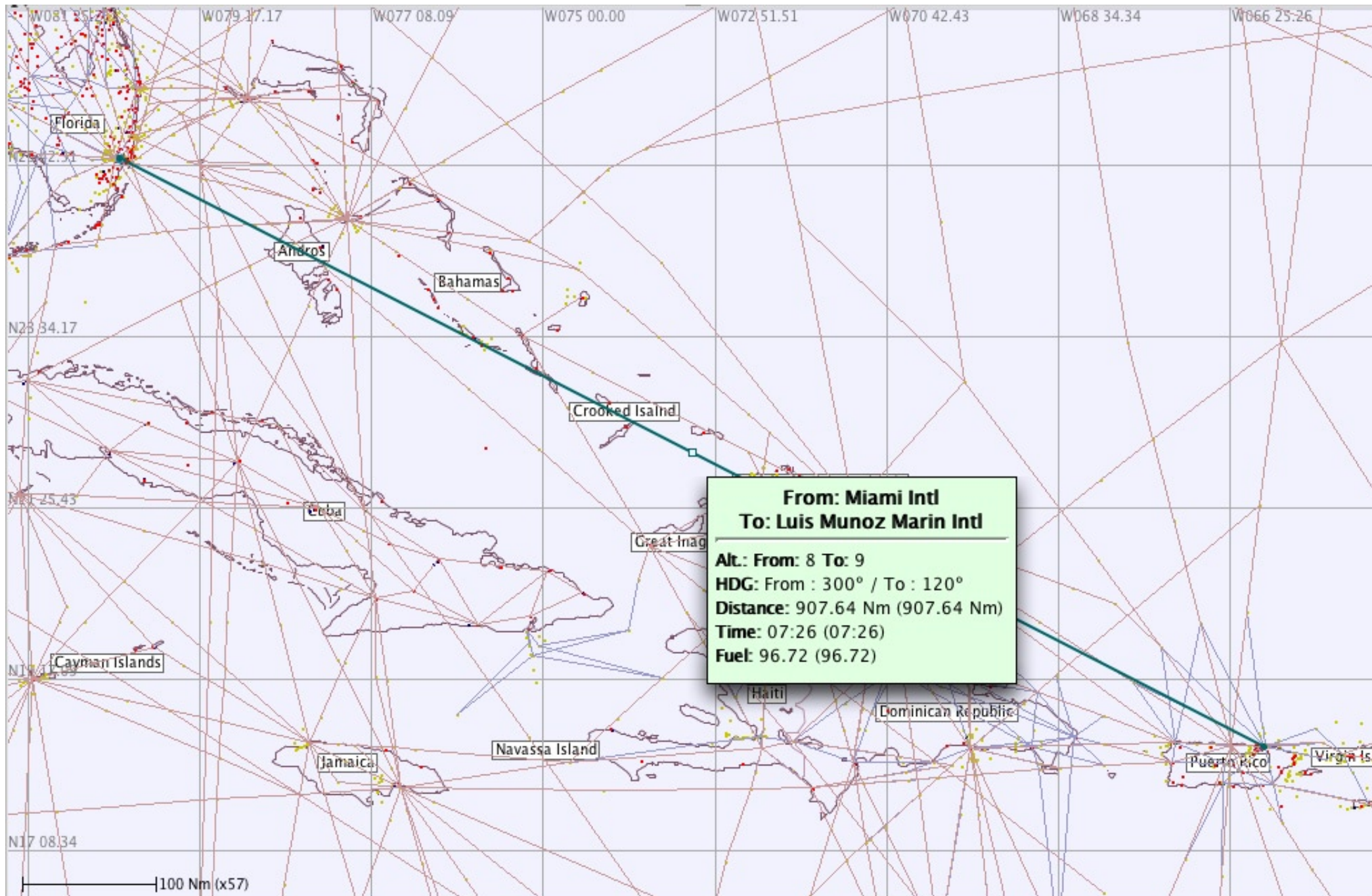
### 3° tappa: Tucson - New Orleans



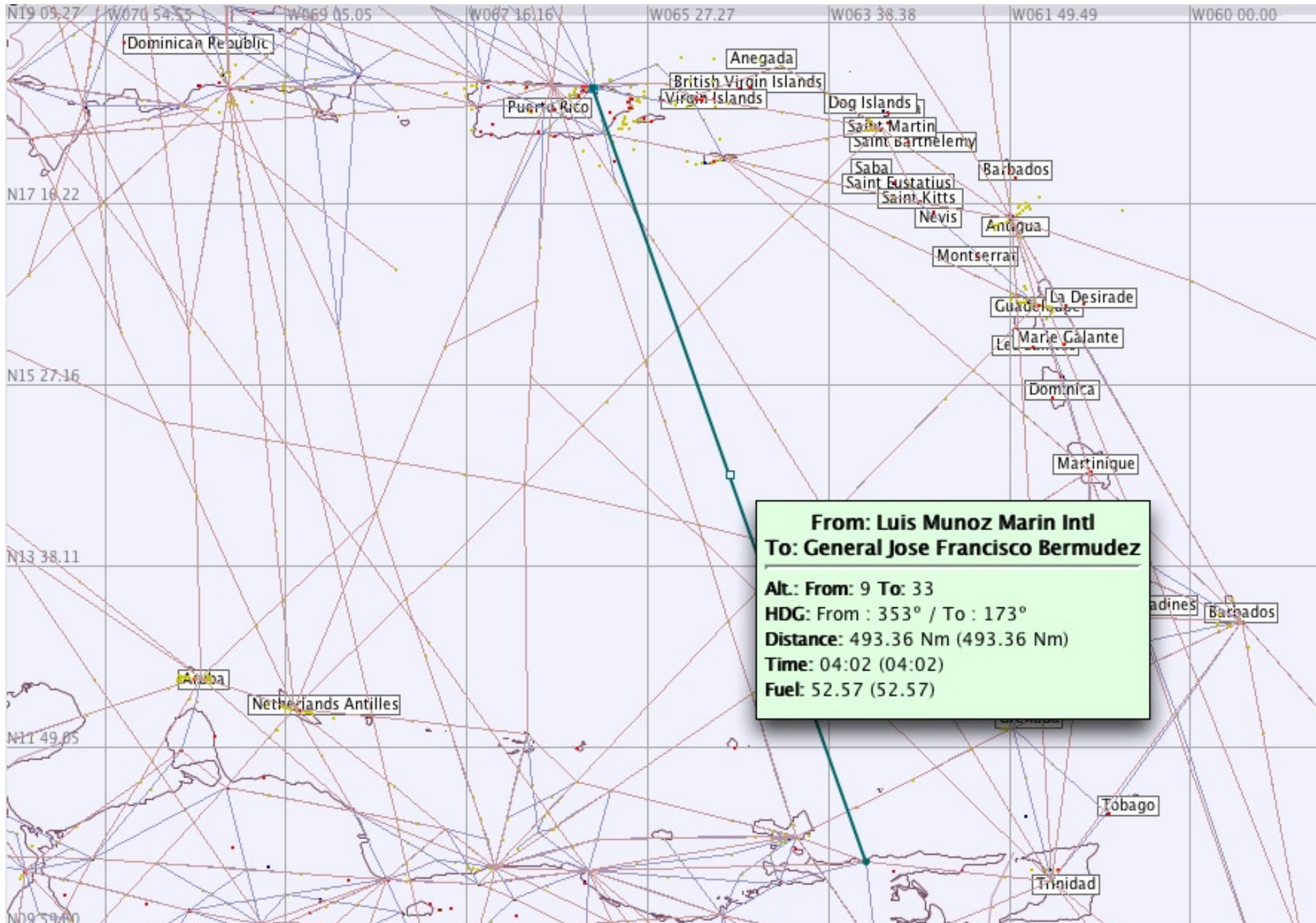
## 4° tappa: New Orleans - Miami



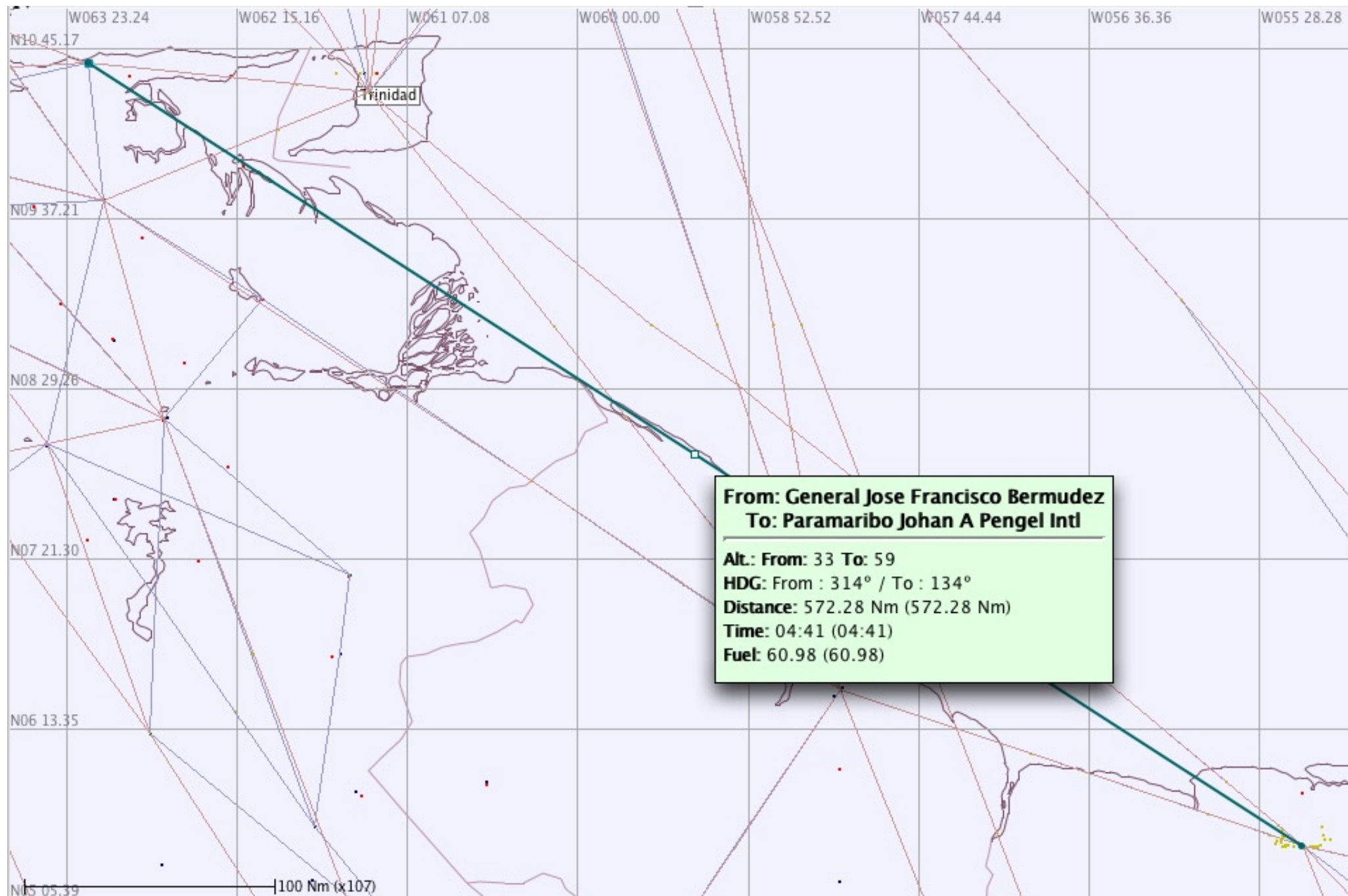
# 5° tappa: Miami - San Juan



# 6° tappa: San Juan - Carupano

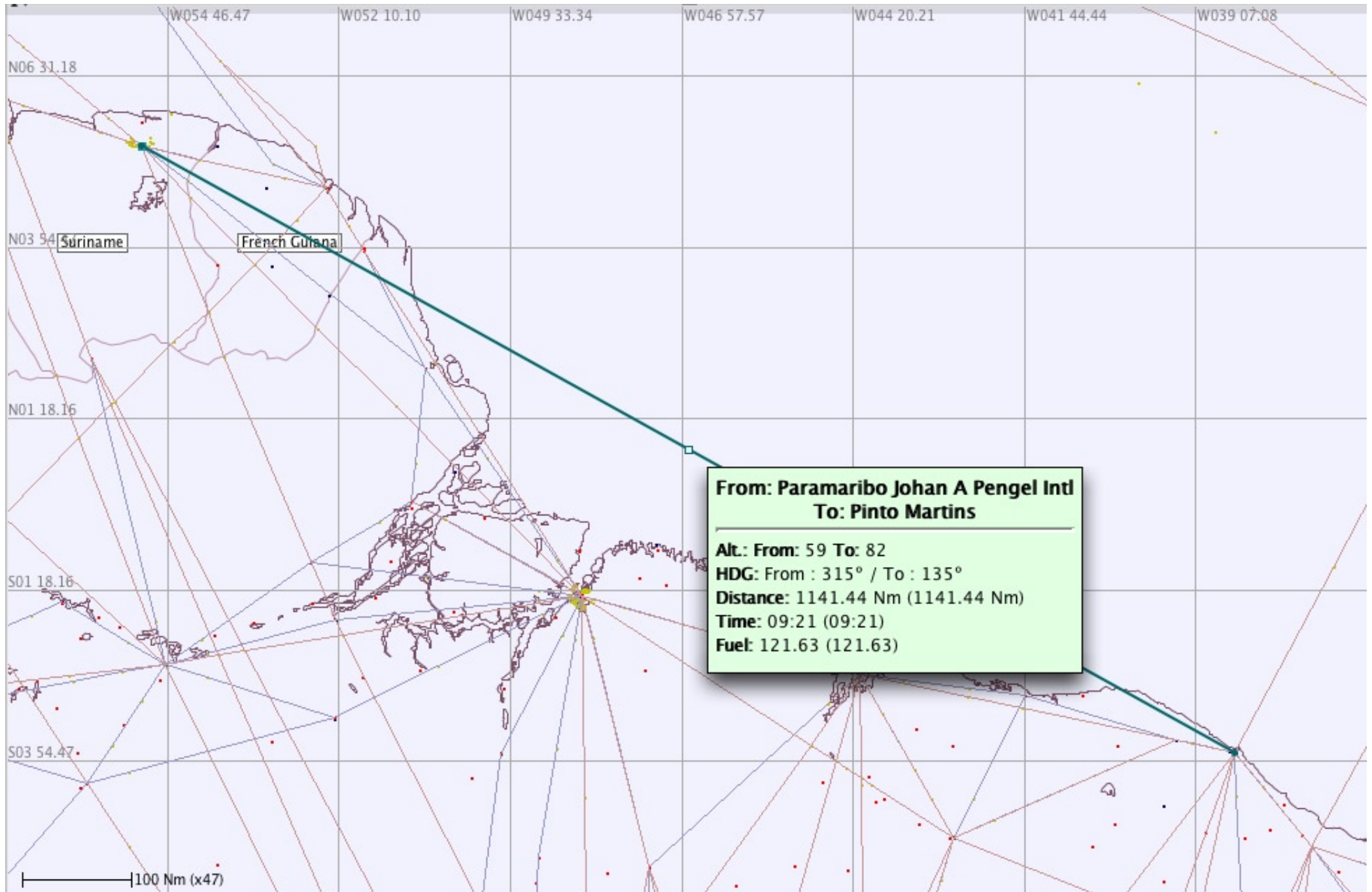


## 7° tappa: Carupano - Paramaribo

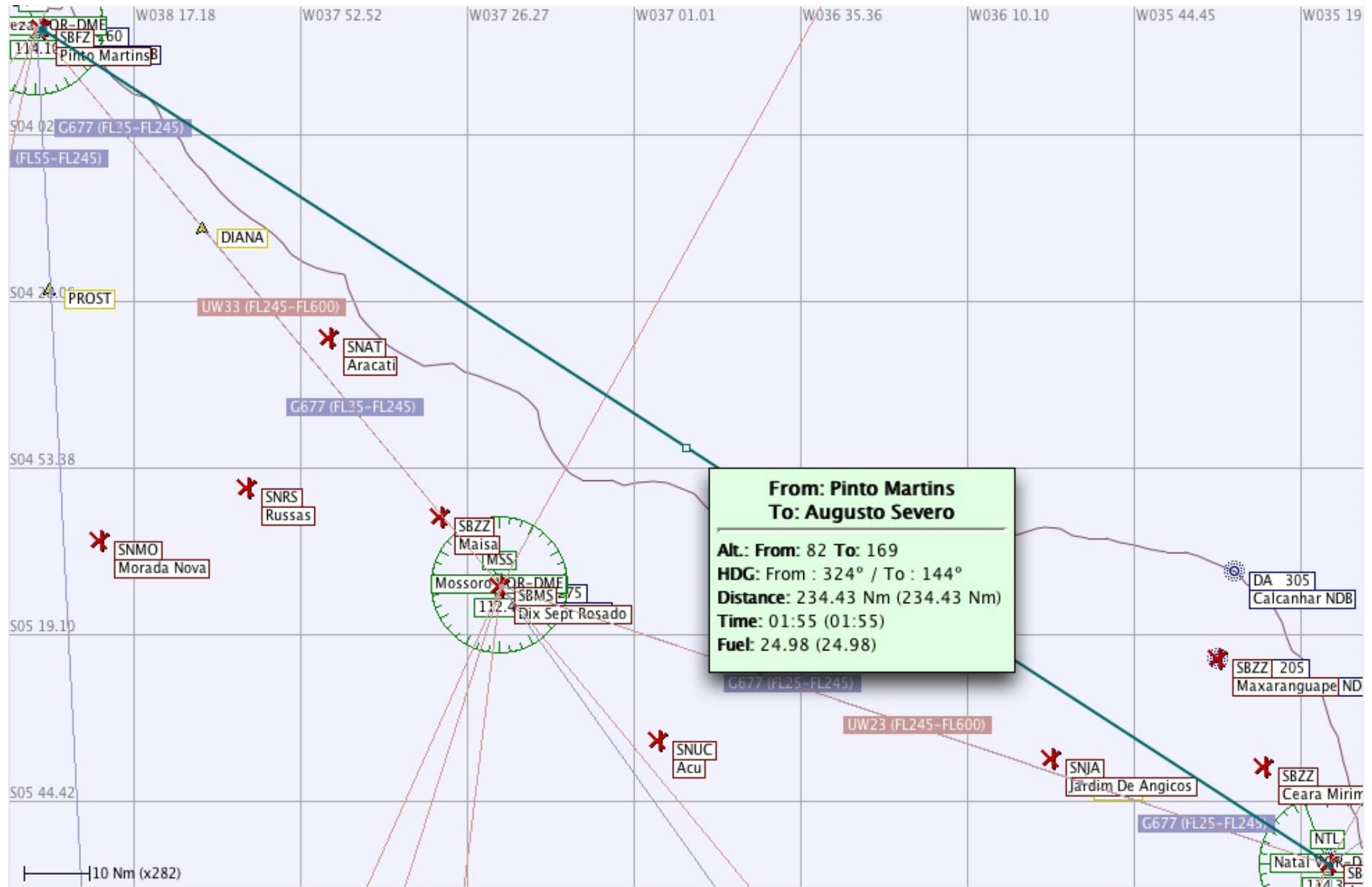




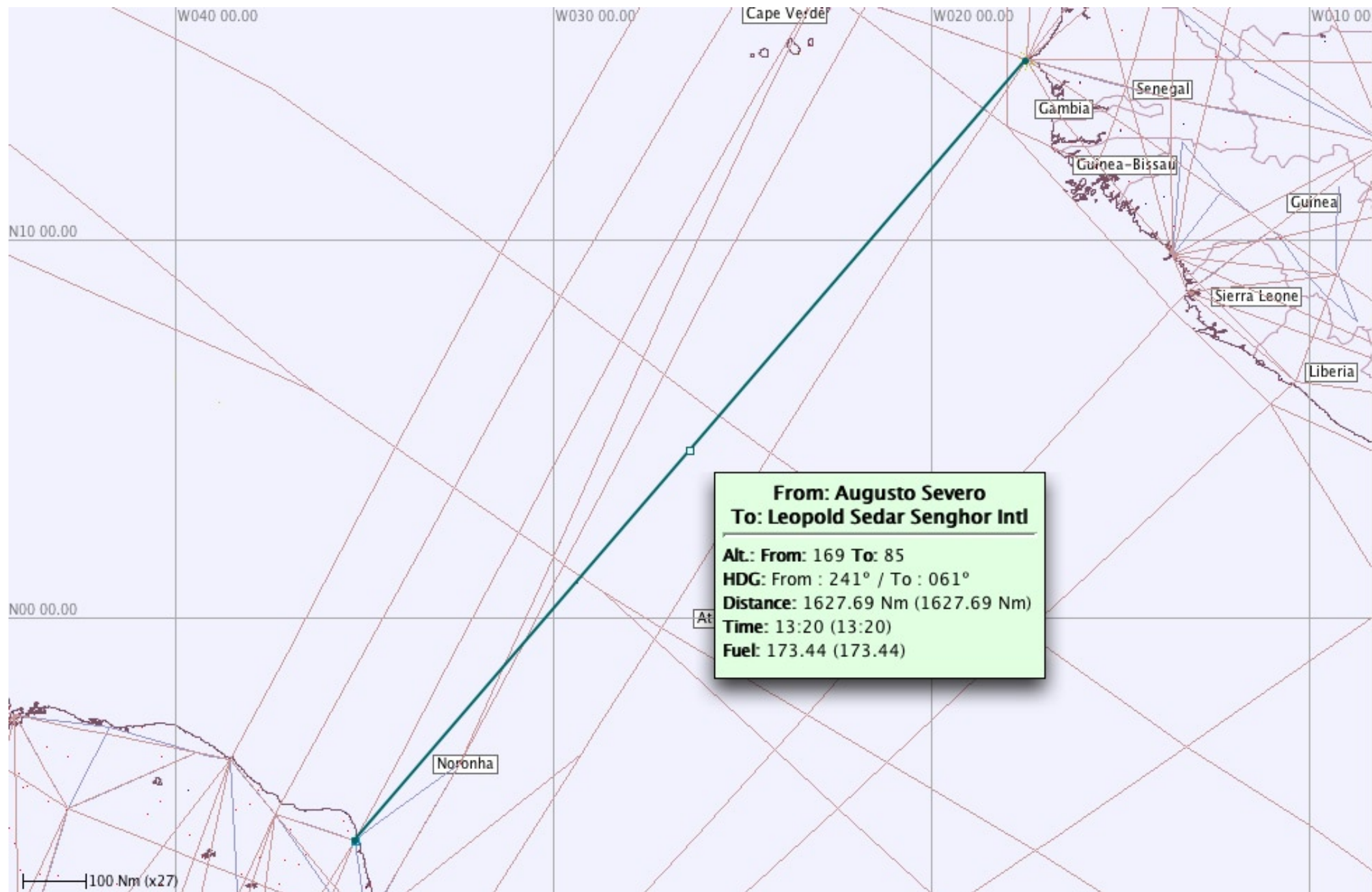
## 8° tappa: Paramaribo - Fortaleza



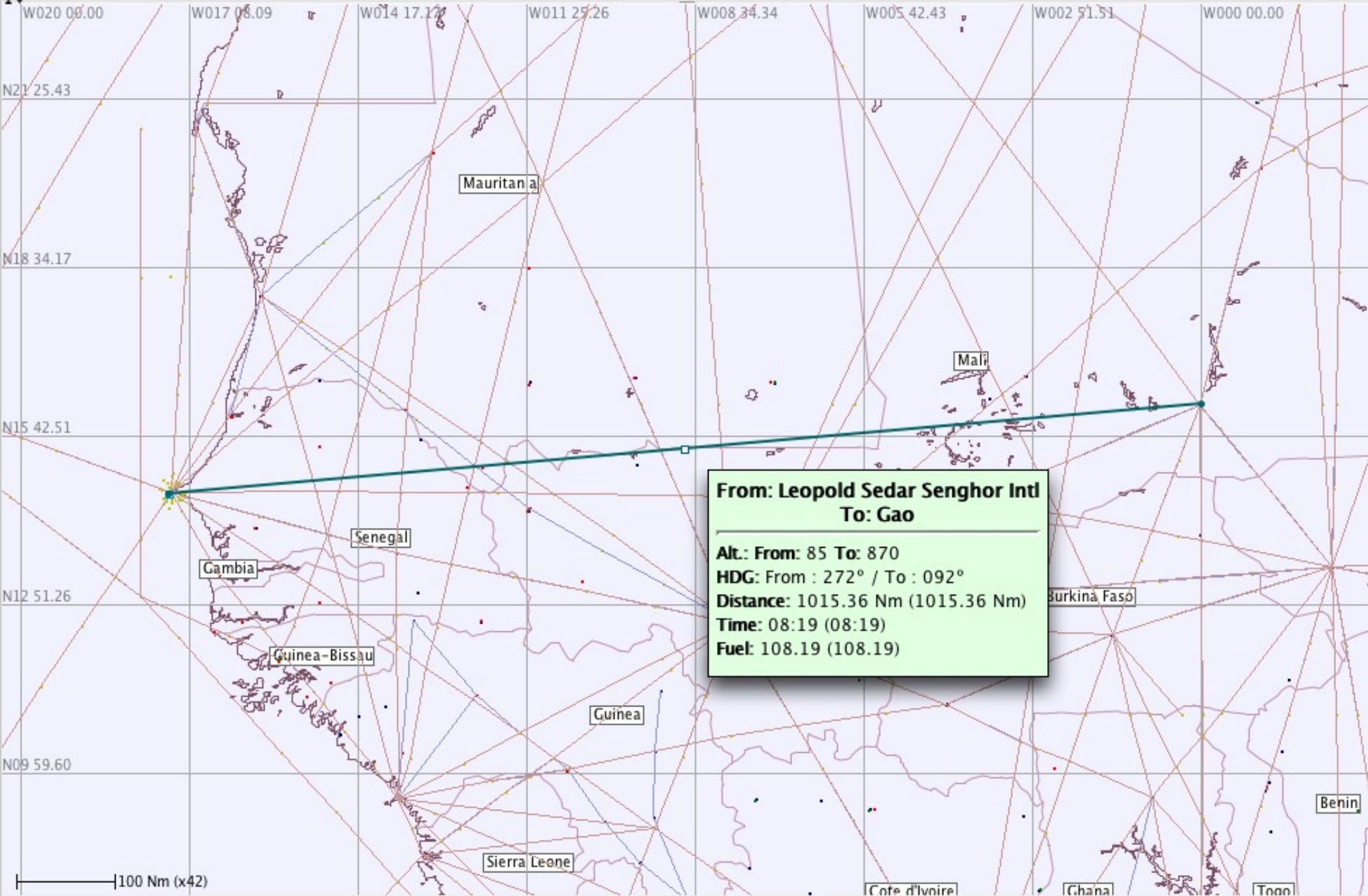
# 9° tappa: Fortaleza - Natal



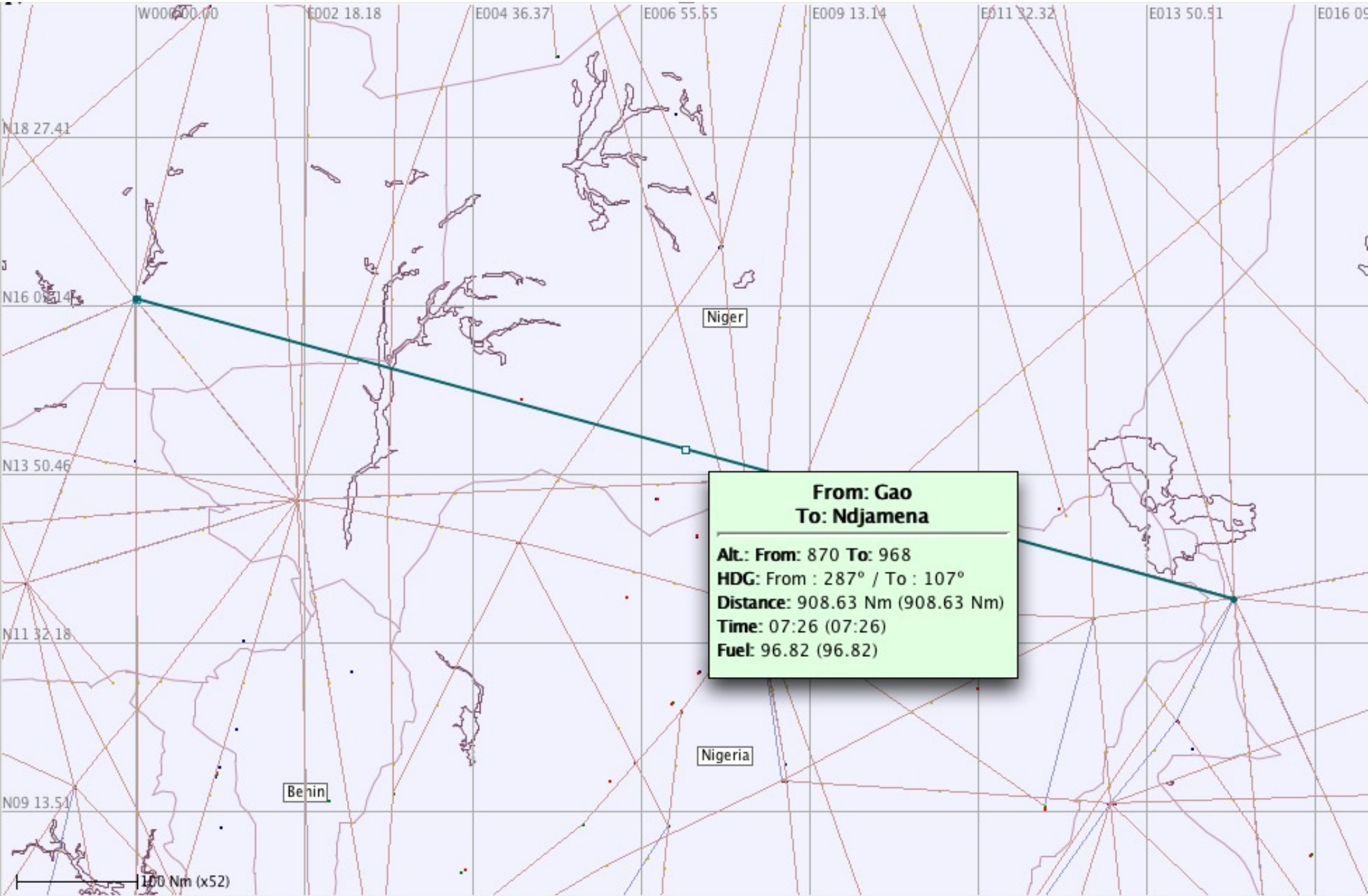
# 10° tappa: Natal - Dakar



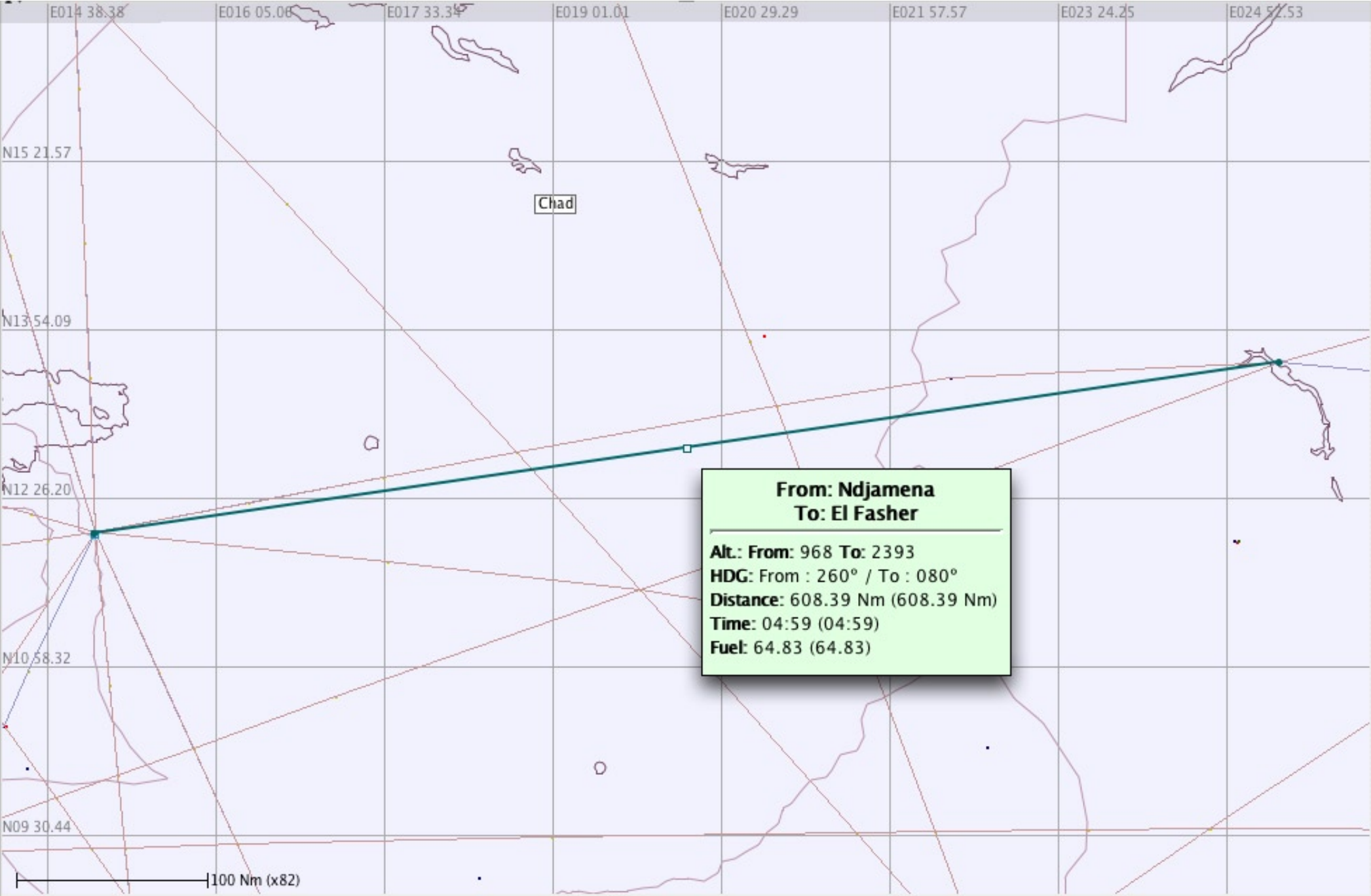
# 11° tappa: Dakar - Gao



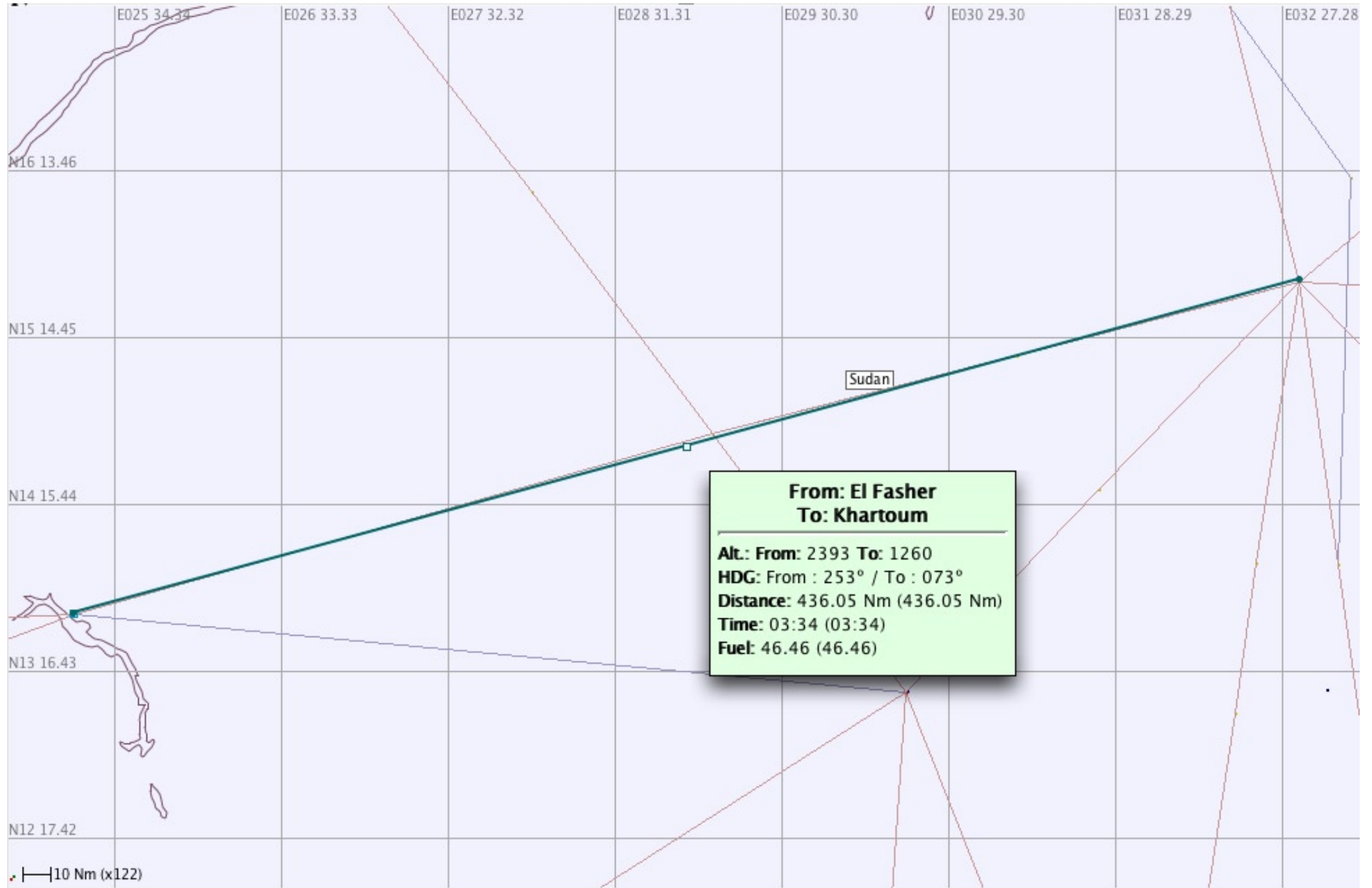
# 12° tappa: Gao - Ndjamena



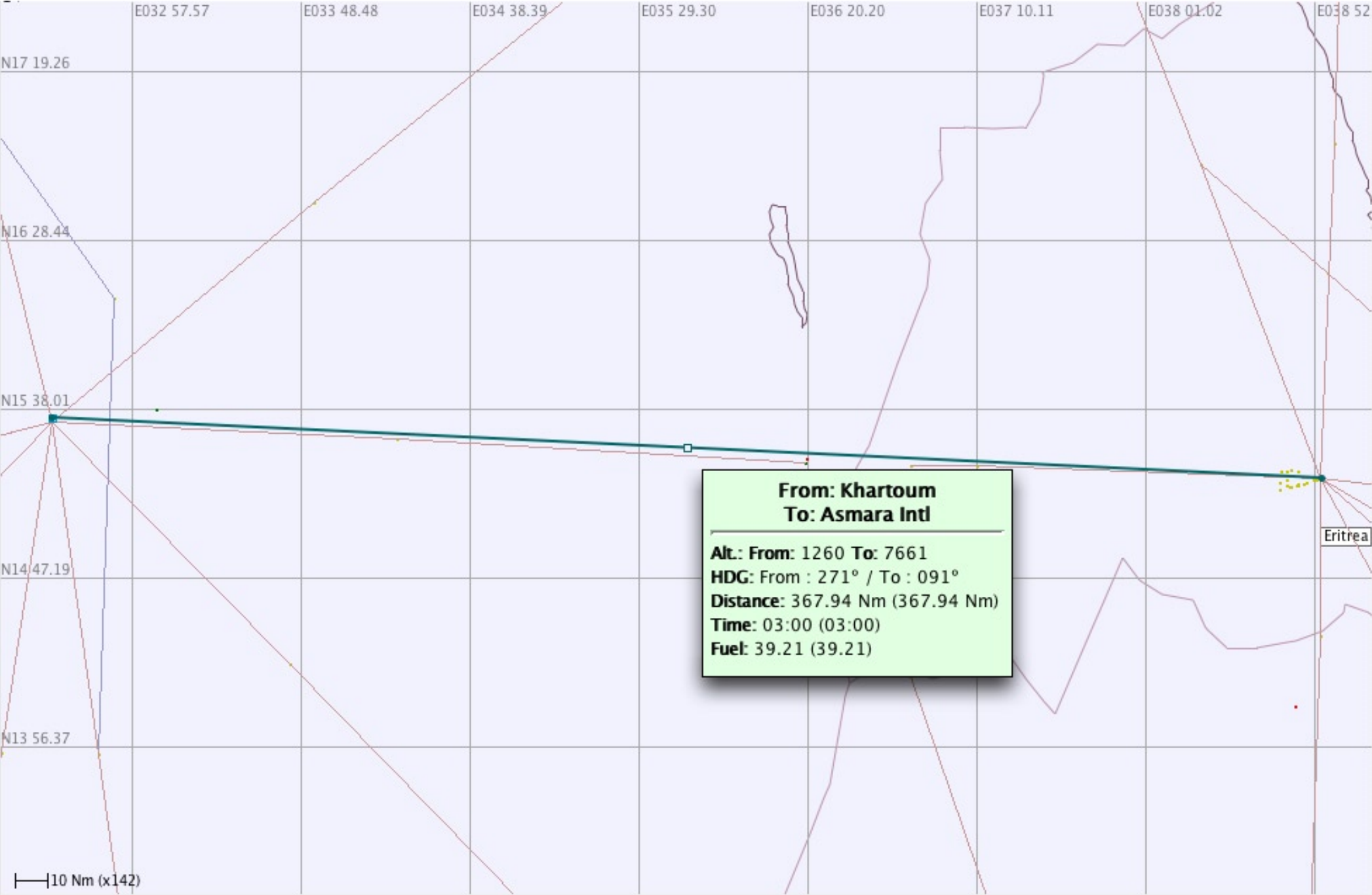
# 13° tappa: Ndjamena - El Fasher



# 14° tappa: El Fasher - Kartoum

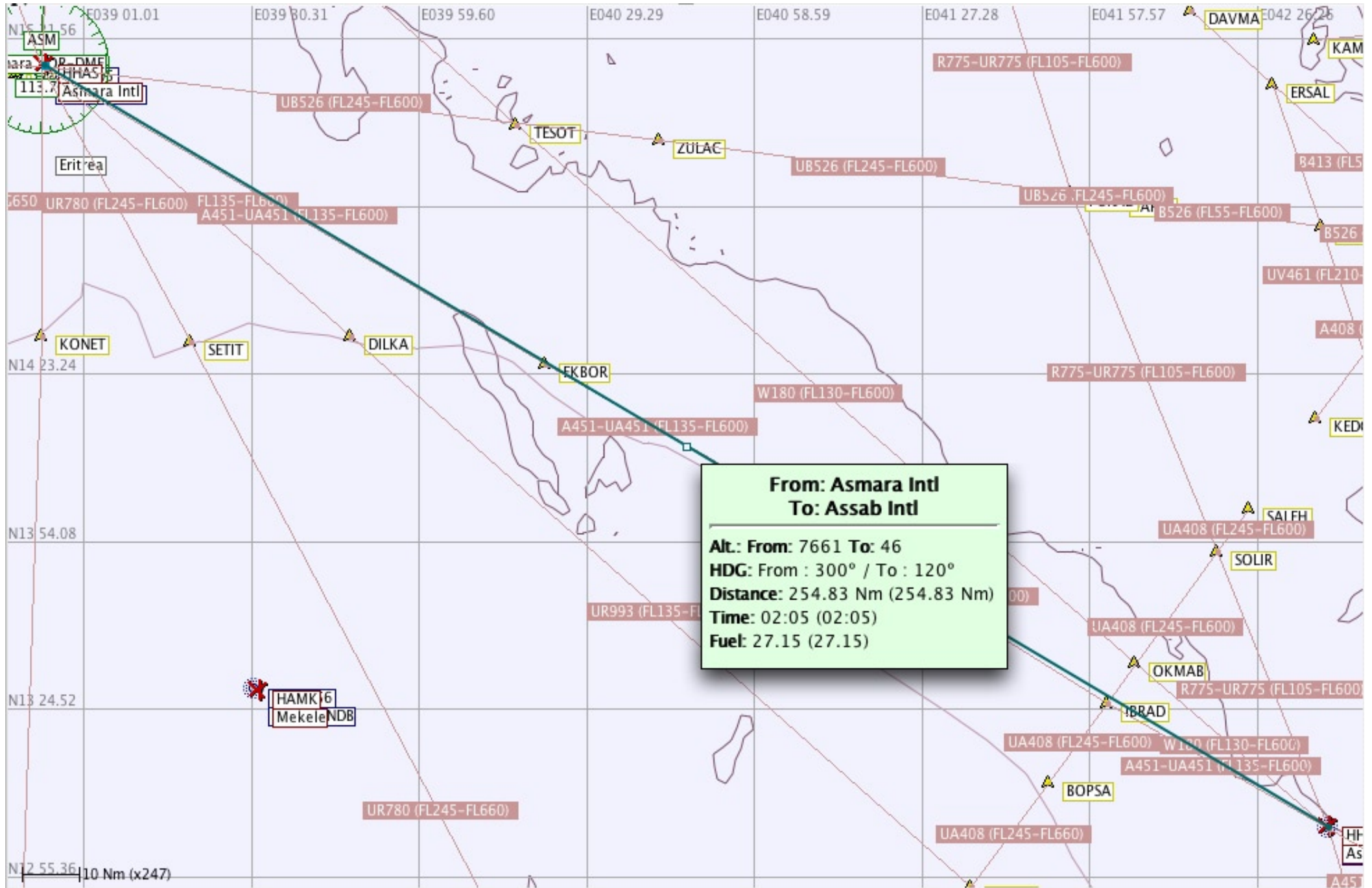


# 15° tappa: Kartoum - Asmara

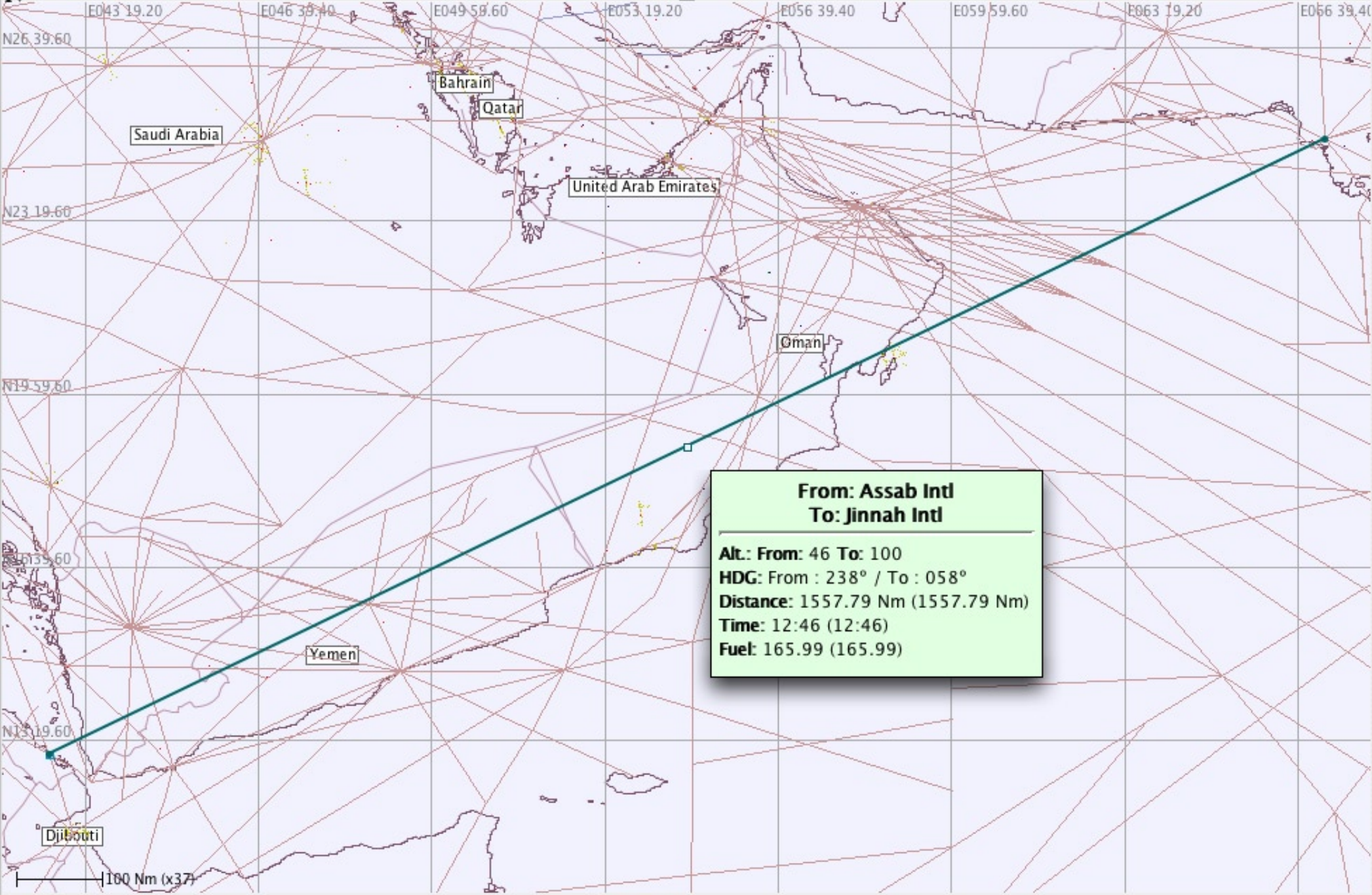




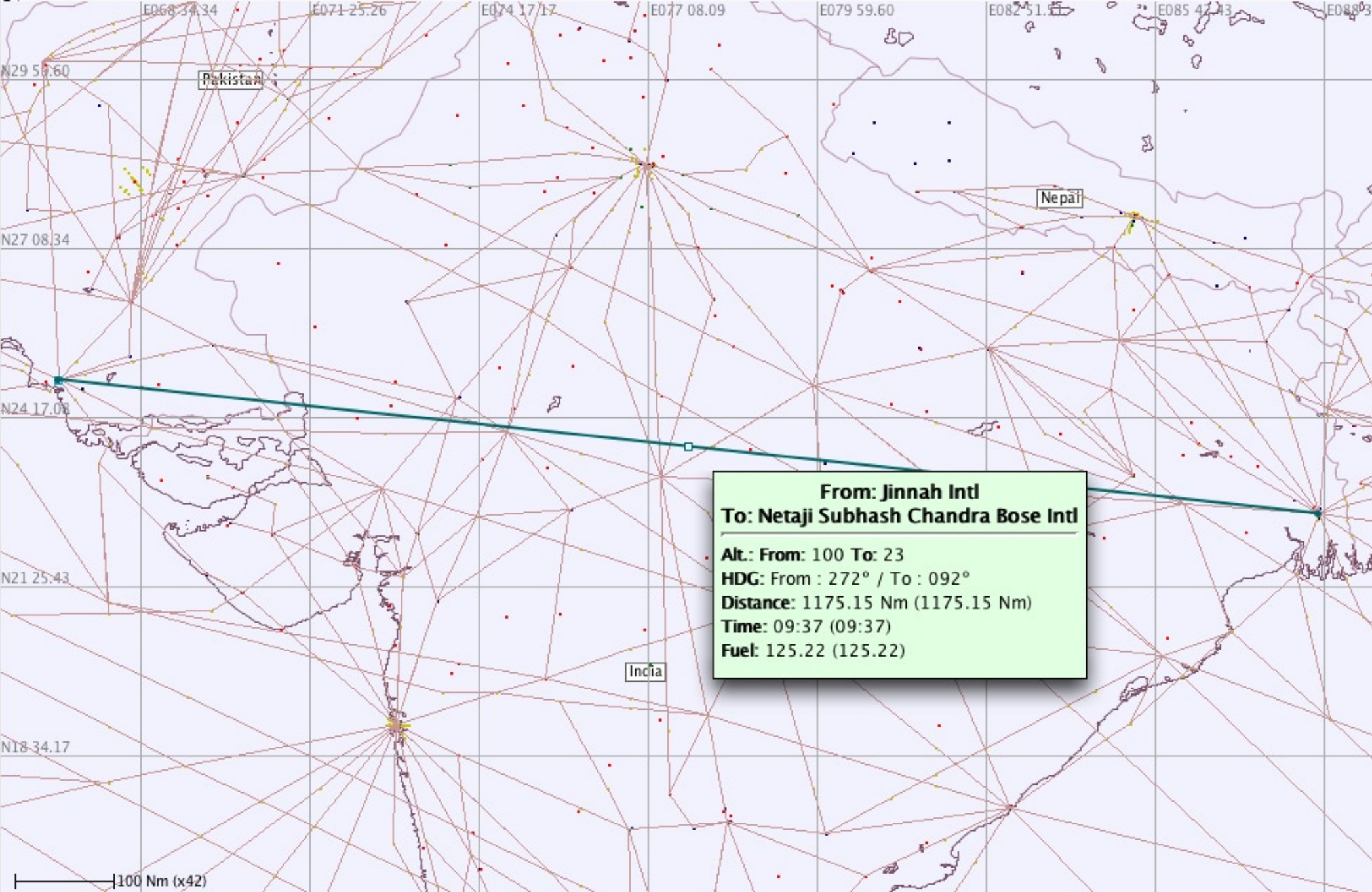
# 16° tappa: Asmara - Assab



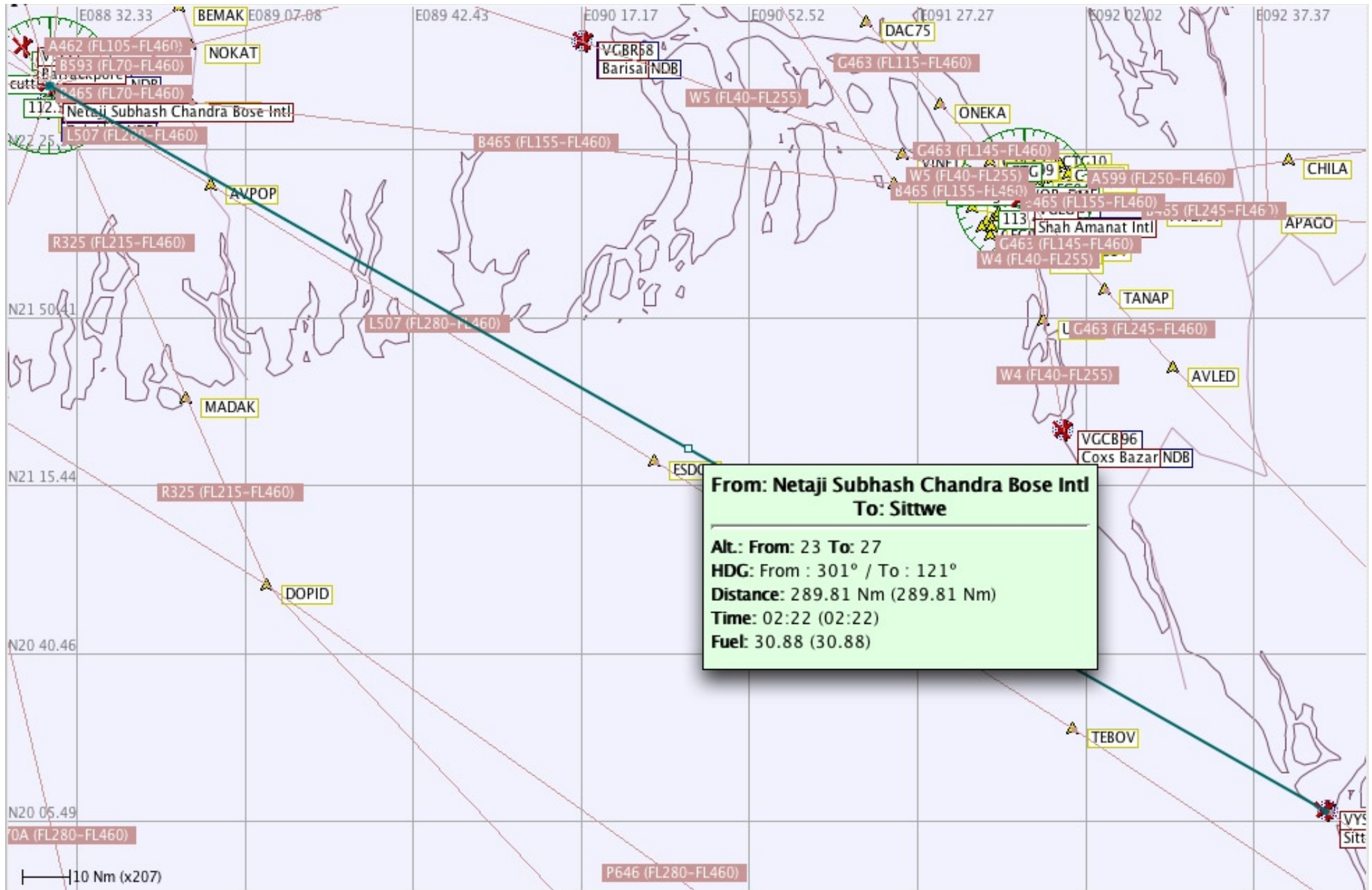
# 17° tappa: Assab - Karachi



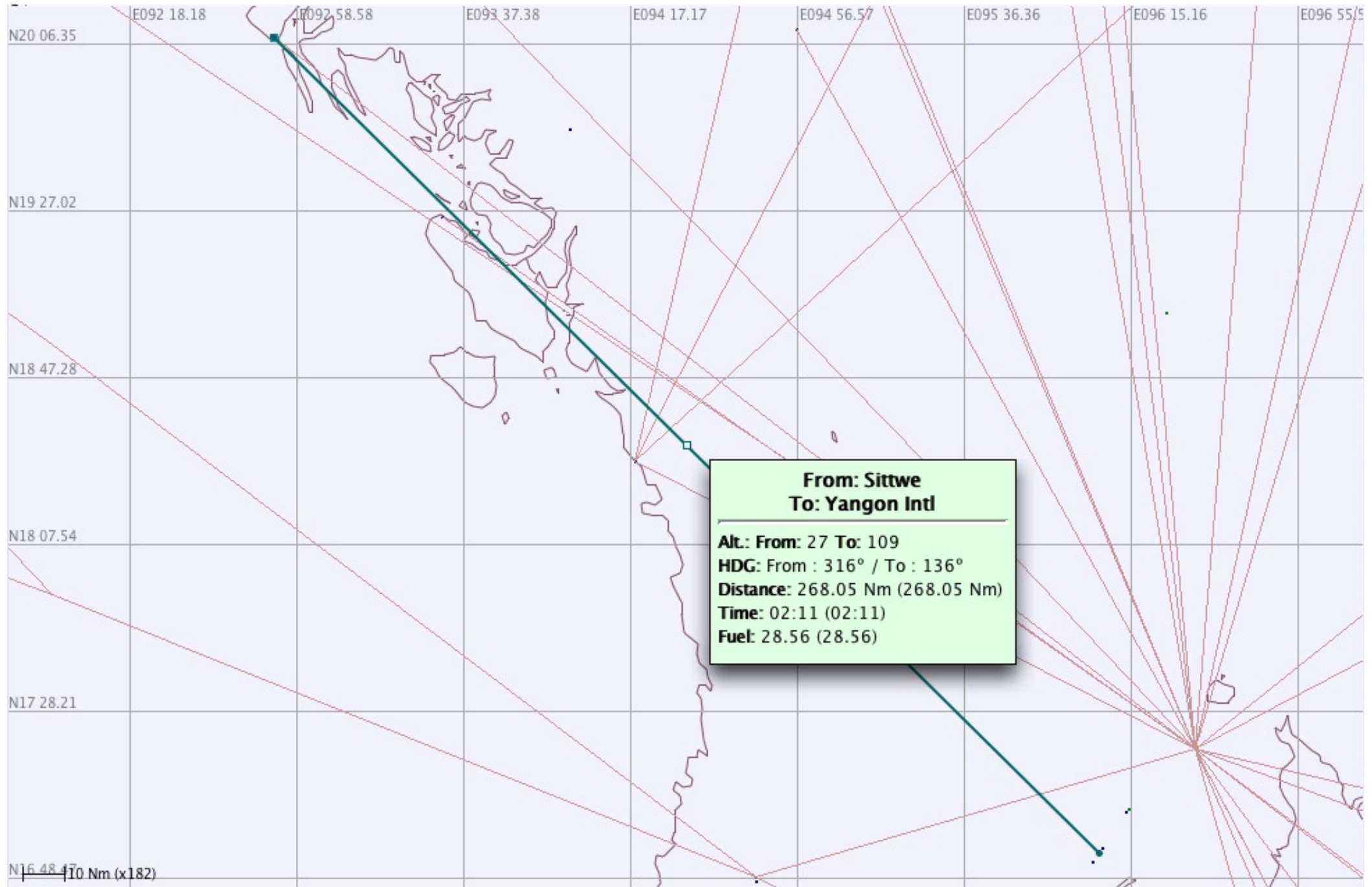
# 18° tappa: Karachi - Calcutta



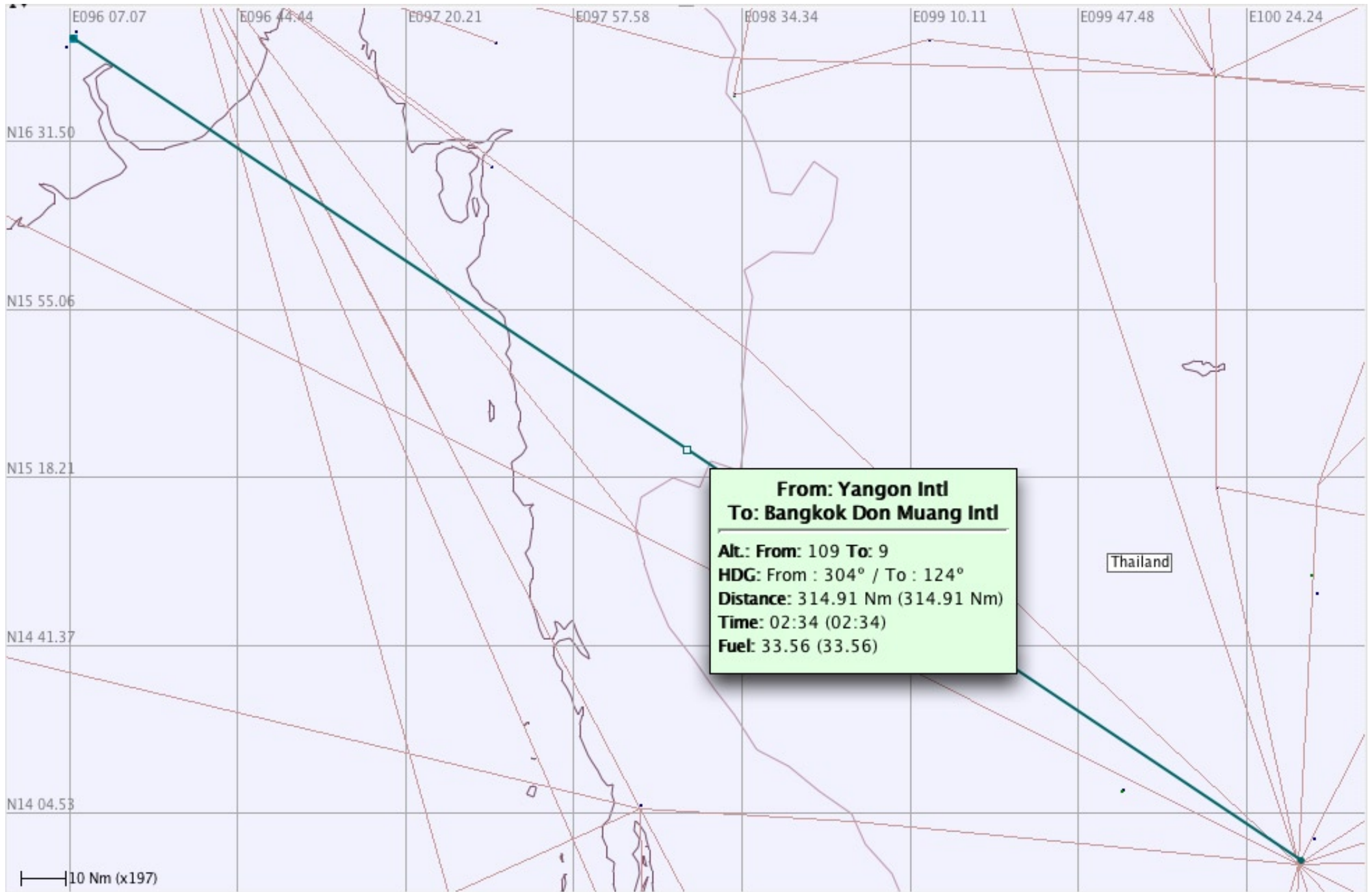
# 19° tappa: Calcutta - Sittiwe



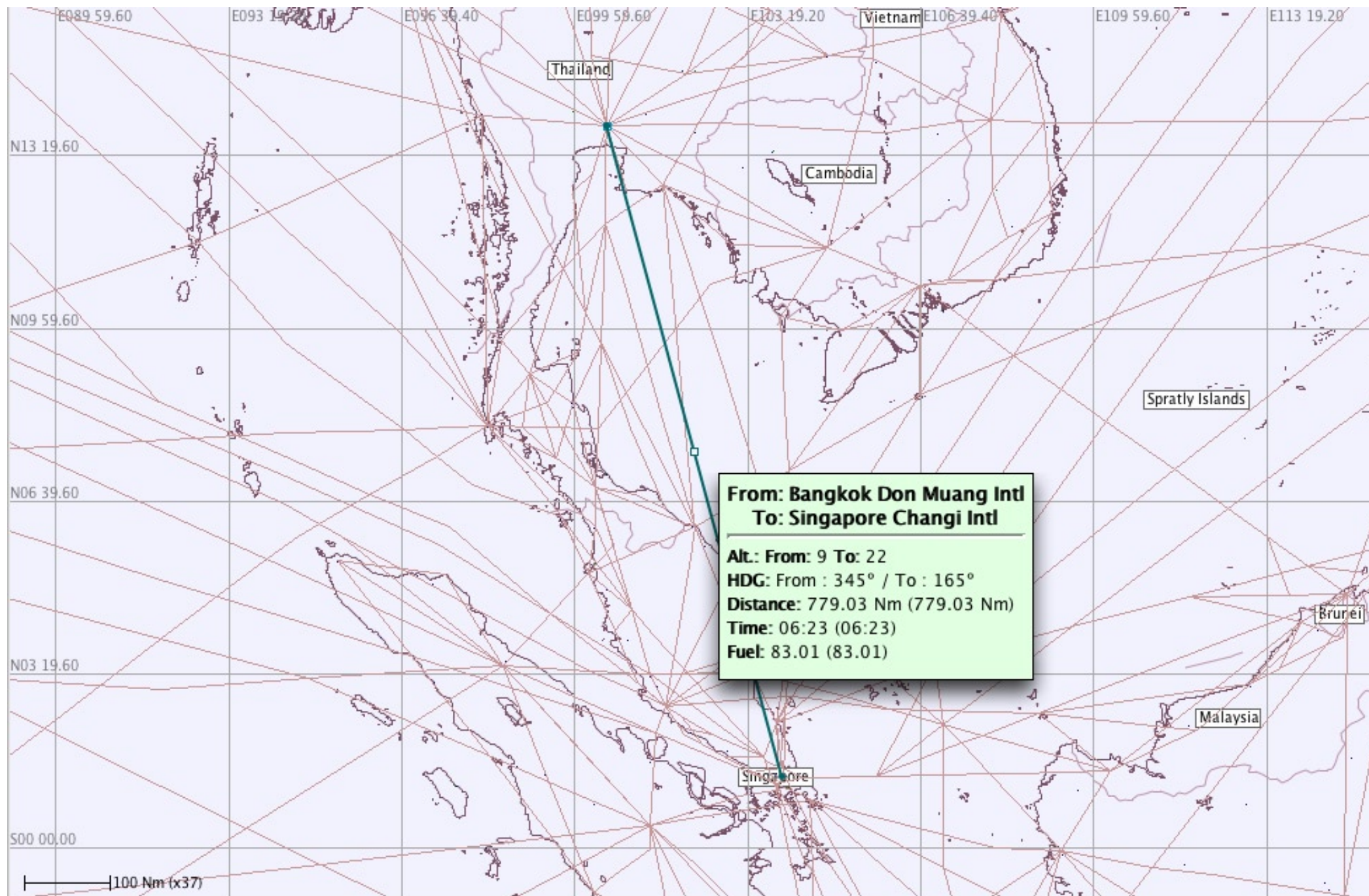
## 20° tappa: Sittwe - Yangon



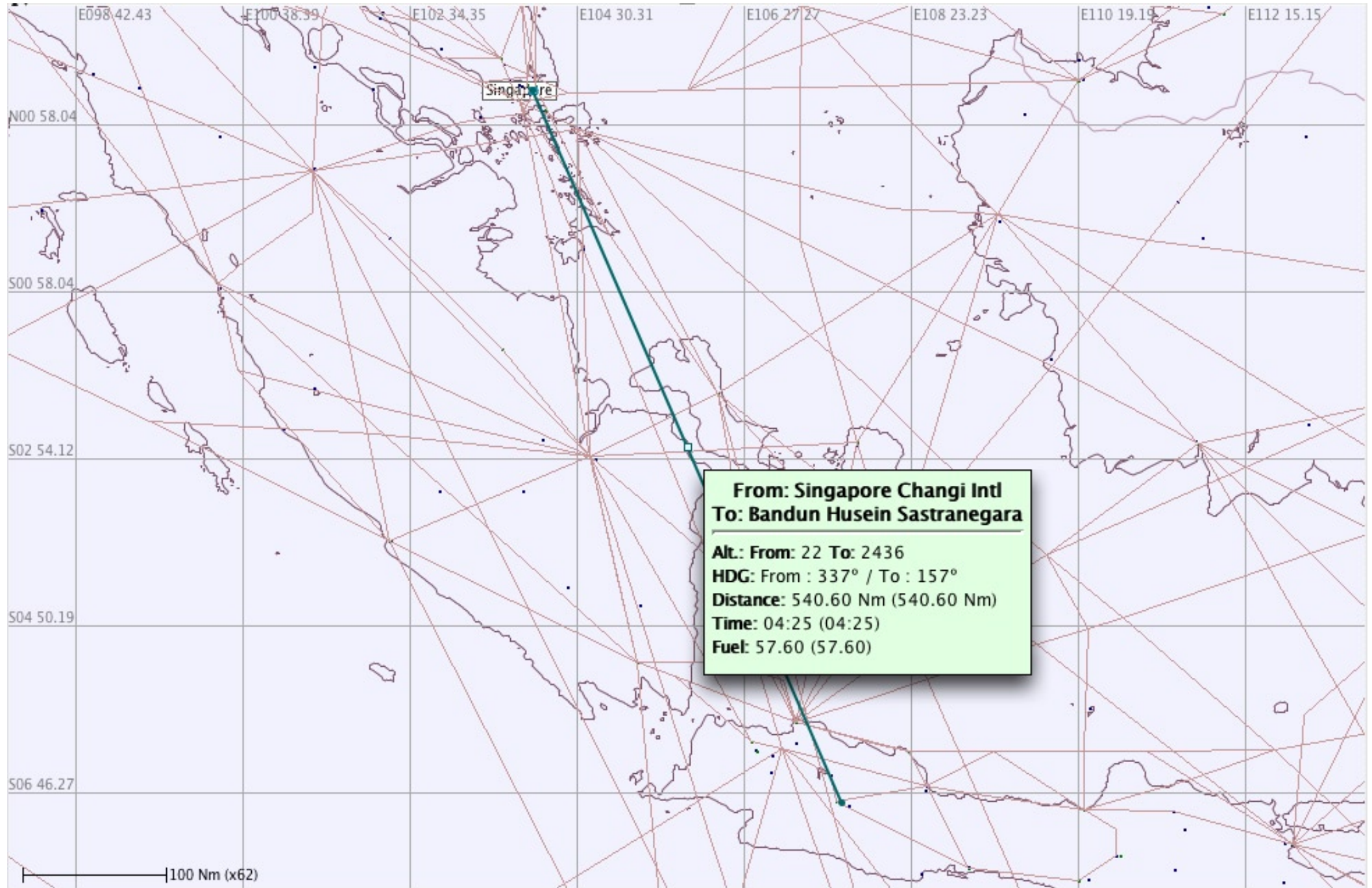
# 21° tappa: Yangon - Bangkok



## 22° tappa: Bangkok - Singapore

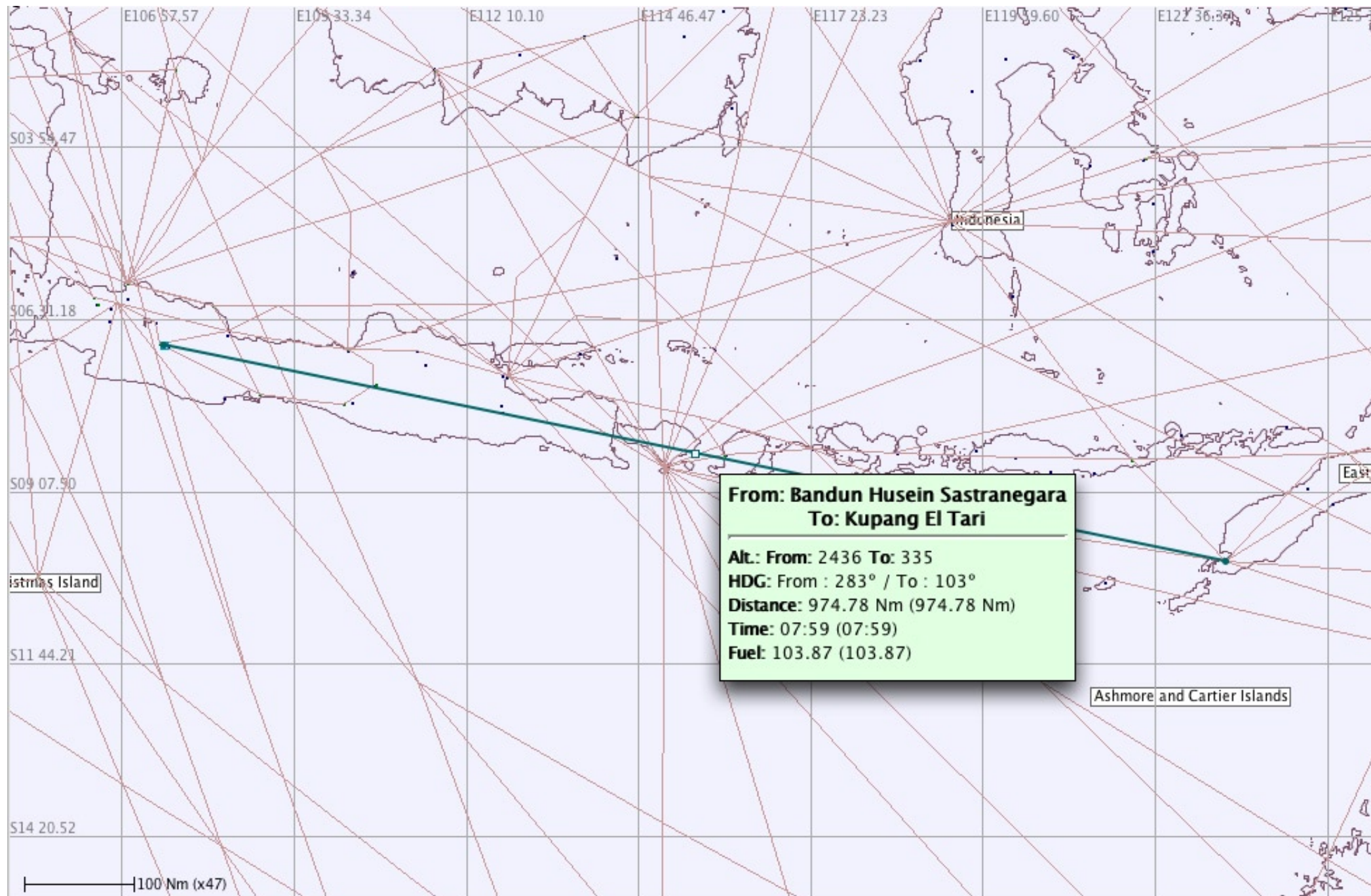


## 23° tappa: Singapore - Bandung

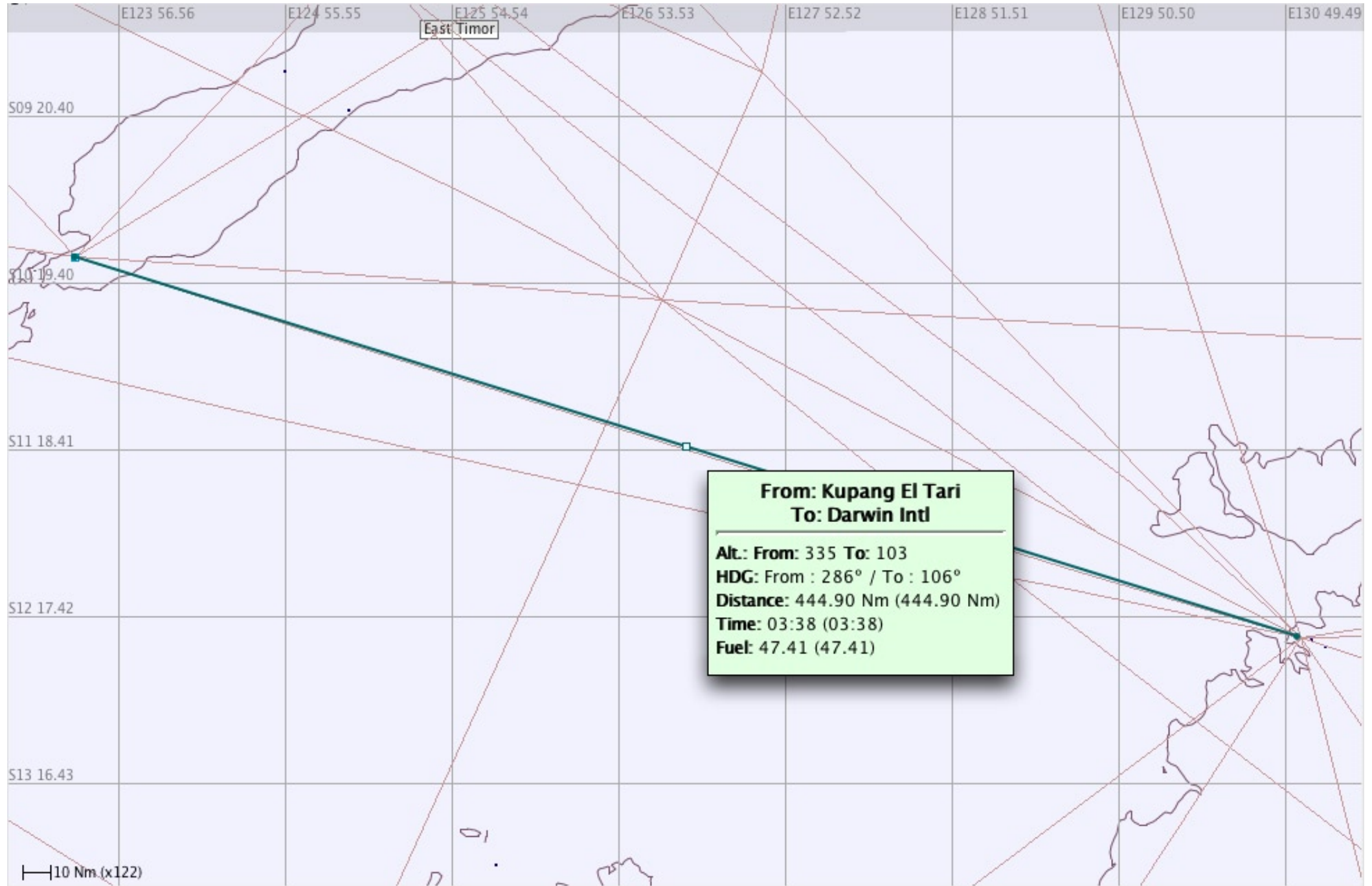




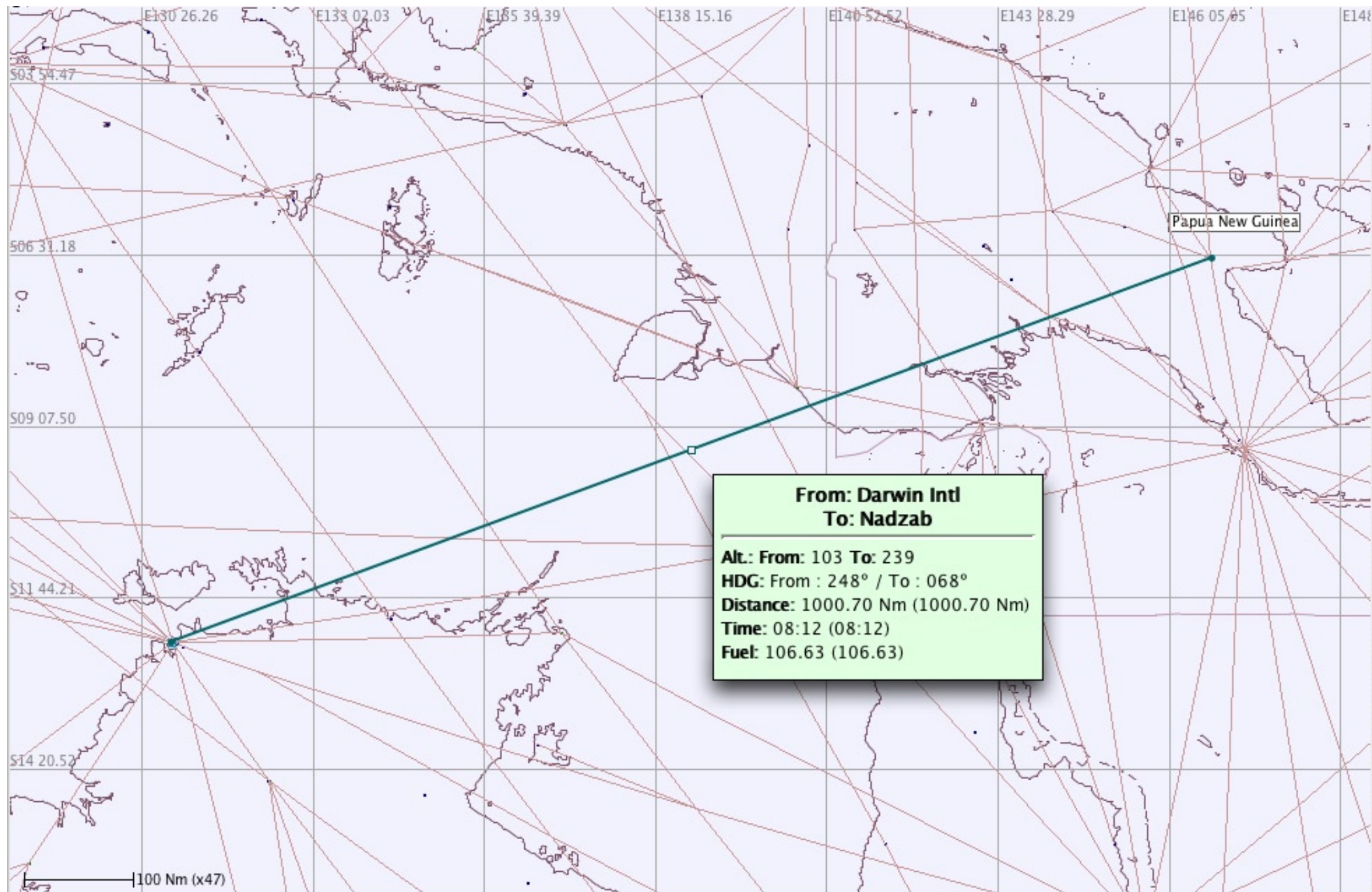
## 24° tappa: Bandung - Kupang



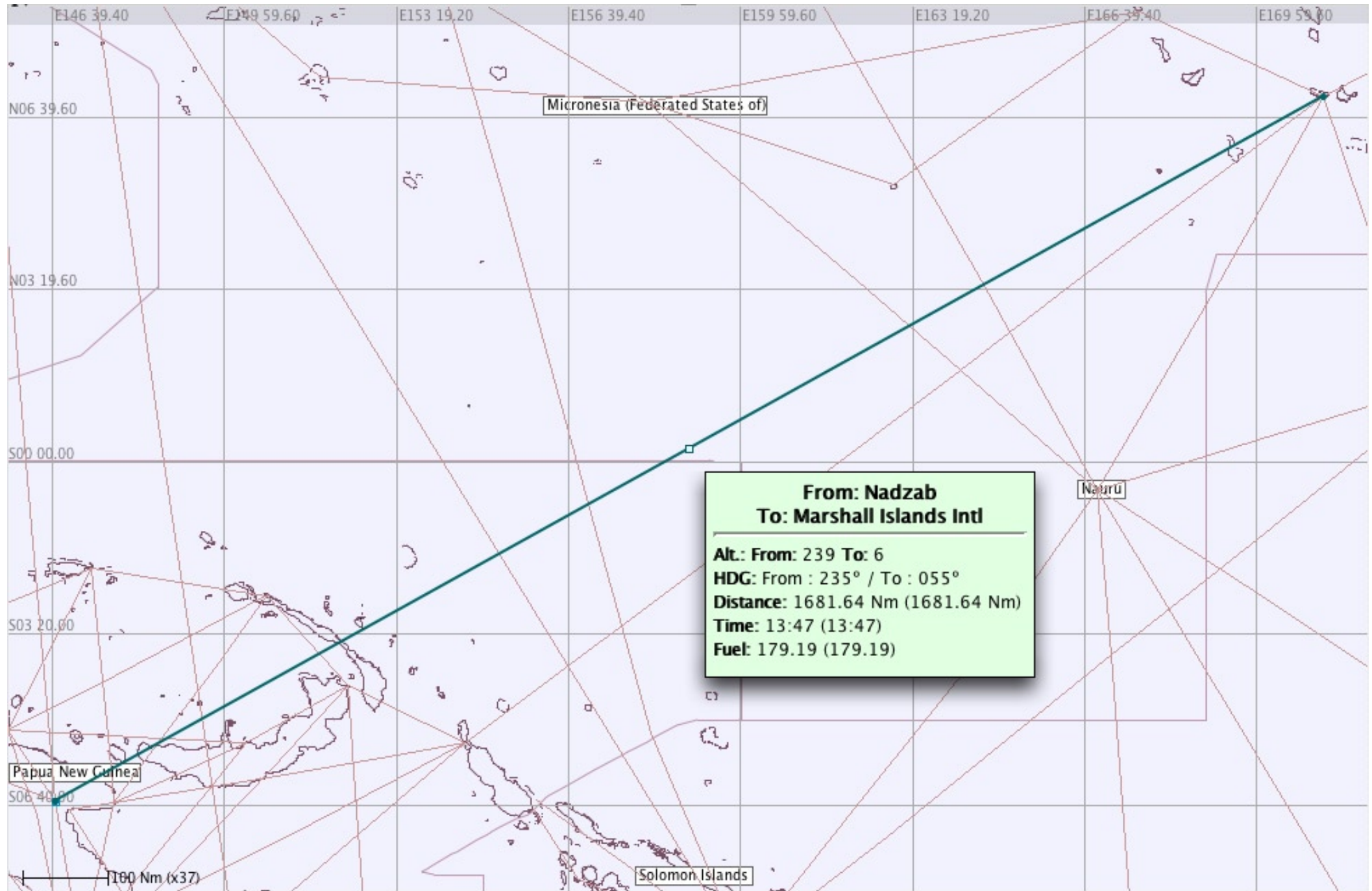
# 25° tappa: Kupang - Port Darwin



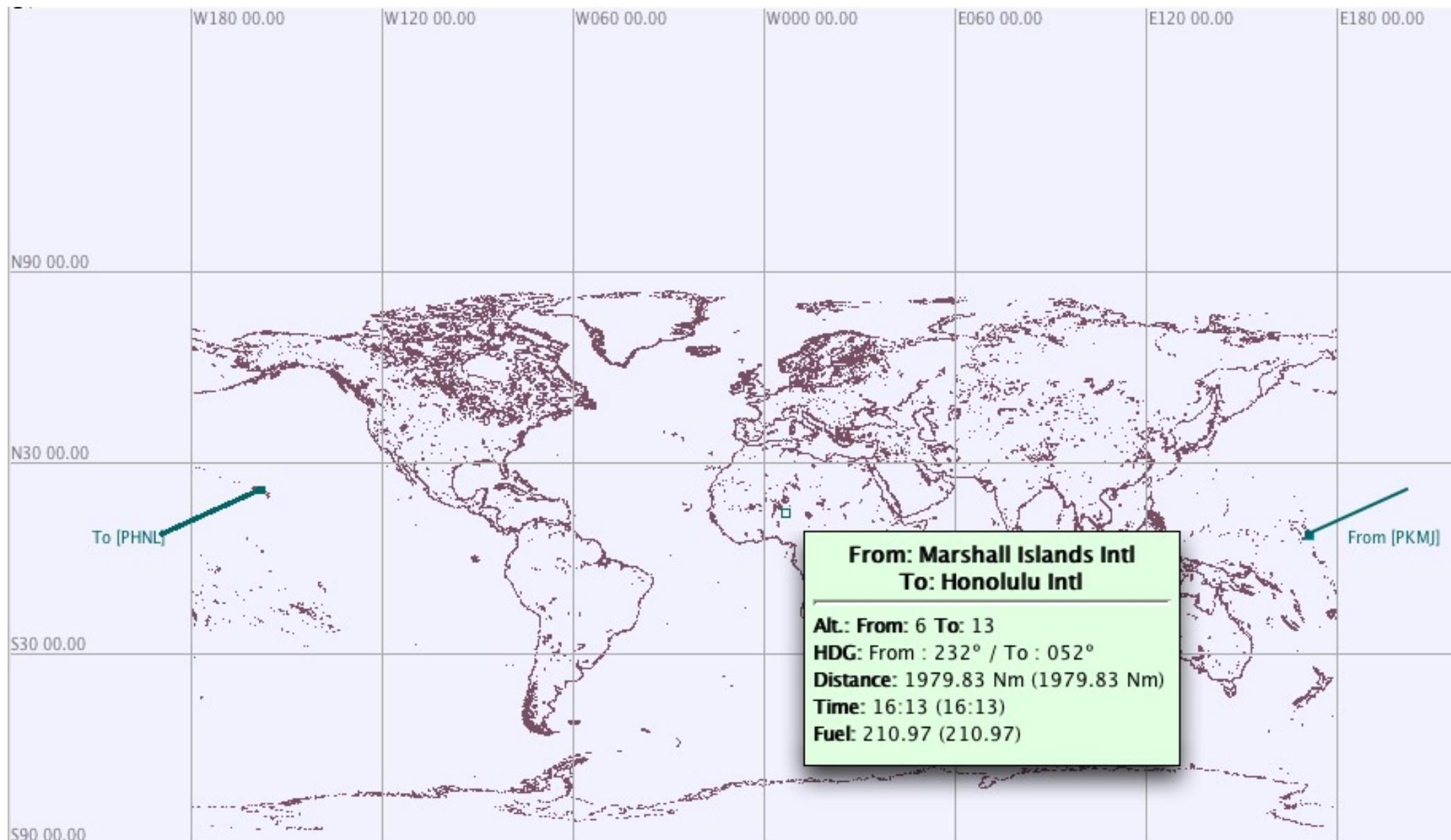
## 26° tappa: Port Darwin - Lae



# 27° tappa: Lae - Majuro



## 28° tappa: Majuro - Honolulu



## 29° tappa: Honolulu - Oakland

